

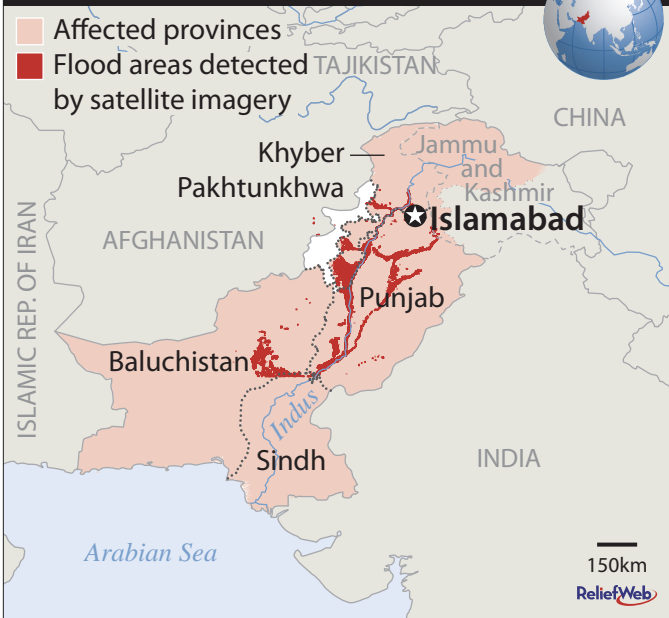


# PAKISTAN: Floods (as of 5 Aug)



 Affected provinces

 Flood areas detected by satellite imagery



Map Sources: PFRC, UNCS, UNOSAT.

*The boundaries and names shown and the designations used on this map do not imply official endorsement or acceptance by the United Nations. Dotted line represents approximately the Line of Control in Jammu and Kashmir agreed upon by India and Pakistan. The final status of Jammu and Kashmir has not yet been agreed upon by the parties. Map created 5 Aug 2010 – [www.reliefweb.int](http://www.reliefweb.int)*